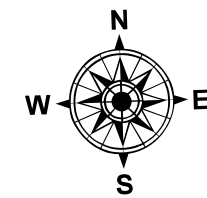
















LAND USE BYLAW Zoning Map, Appendix A

1:17,500



- | | | |
|---|--|--|
|  C1 |  M1 |  R5 - Large Lot Residential |
|  C2 |  R1 - Single Unit Dwelling Residential |  O1 - Conservation |
|  C3 |  R2 - One and Two Unit Dwelling Residential |  I - Institutional |
|  C4 - Neighbourhood Commercial |  R3 - Medium Density Residential |  P - Park and Open Space |
|  CR |  R4 - High Density Residential | |

Amendments:
July 20, 2020
May 30, 2022
October 30, 2022

Property & Base Map Source: Nova Scotia Topographic Database (NSTDB)
1:10000 Enhanced Topographic Data Base
Compliments of the Nova Scotia Geomatics Centre (NSGC)
Service Nova Scotia and Municipal Relations
160 Willow Street, Amherst, N.S.

This map is a graphical representation of property boundaries which approximate the size, configuration and location of parcels. Any interpretation of this map must be confirmed with the Municipality in which the property is situated. To receive further clarification about the use of this Planning Document inquires may be made to the Town of Kentville's Planning and Development Department.

